




**Legend**

-  Parcels
-  Multiple Unit
-  Municipal Boundary

**The City of Quesnel Official Community Plan Bylaw No. 1879 of 2019**

**Schedule E2  
Multiple Unit Development Permit Area**



1:12,363

UTM NAD 83 Zone 10N

**CITY OF  
Quesnel**

This is Schedule E2 (Multiple Unit) as referred to in the City of Quesnel Official Community Plan Bylaw No. 1879 of 2019.

Certified a True Copy of Schedule E2 of Bylaw No. 1879 of 2019.

\_\_\_\_\_  
Corporate Administrator