


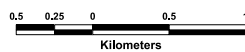


Legend

-  Parcels
-  Multiple Unit
-  Municipal Boundary

The City of Quesnel Official Community Plan Bylaw No. 1979 of 2025

**Schedule E2
Multiple Unit Development Permit Area**



1:12,363 UTM NAD 83 Zone 10N



This is Schedule E2 (Multiple Unit) as referred to in the City of Quesnel Official Community Plan Bylaw No. 1979 of 2025.

Certified a True Copy of Schedule E2 of Bylaw No. 1979 of 2025.

Corporate Administrator