




Legend

-  Hillside Hazard Area
-  Municipal Boundary
-  Parcels

The City of Quesnel Official Community Plan Bylaw No. 1979 of 2025

Schedule E4 Hillside Hazard Development Permit Area



1:12,363

UTM NAD 83 Zone 10N

CITY OF
Quesnel

This is Schedule E4 (Hillside Hazard Area) as referred to in the City of Quesnel Official Community Plan Bylaw No. 1979 of 2025.

Certified a True Copy of Schedule E4 of Bylaw No. 1979 of 2025.

Corporate Administrator