





Legend

-  Municipal Boundary
-  Floodplain
-  Parcels

The City of Quesnel Official Community Plan Bylaw No. 1979 of 2025

**Schedule E5
Floodplain Development Permit Area**



1:12,363

UTM NAD 83 Zone 10N

**CITY OF
Quesnel**

This is Schedule E5 (Floodplain) as referred to in the City of Quesnel Official Community Plan Bylaw No. 1979 of 2025.

Certified a True Copy of Schedule E5 of Bylaw No. 1979 of 2025.

Corporate Administrator